

TI Coastal Services, Inc.
387-B N. Green Meadows Drive
Wilmington, NC 28405
910.821.1358

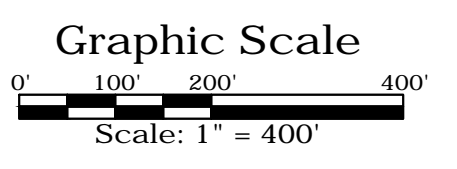
Vertical Datum Conversion
NAVD88
2.54'
MLW

Topsail Inlet Channel Conditional Survey

Topsail Inlet and Banks Channel
Pender County, NC


Quarterly Conditional Survey - January 2021

Plan View - Color Contour Map

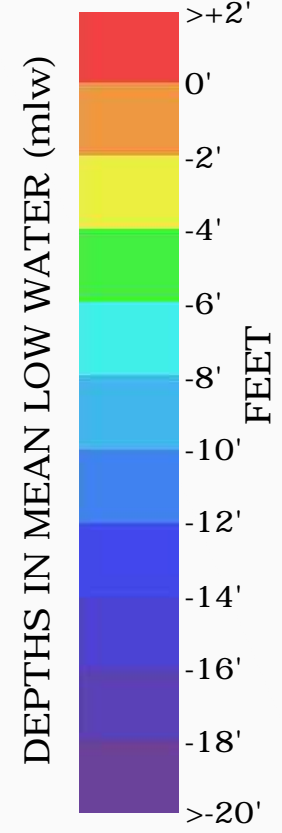


- Notes:
1. Horizontal Datum: NC State Plane - Zone 3200, NAD83, Feet
 2. Vertical Datum: Mean Low Water - Beaufort Datum
 3. Data collected by TI Coastal January 4th to January 20th, 2021 and represent conditions at that time.
 4. Aerial was flown by TerraLina Mapping Consultants Inc on July 10th, 2020.
 5. Channel Buoys were marked on January 4th, 2021. Buoy locations are subject to change due to wind and tides.

DWG NAME: Topsail CND January 2021.dwg	
DWG DATE: January 22, 2021	SURVEY DATE: January 4-20, 2021
SCALE: 1" = 400'	SHEET: 1 OF 4



COLOR LEGEND



TI Coastal Services, Inc.
387-B N. Green Meadows Drive
Wilmington, NC 28405
910.821.1358

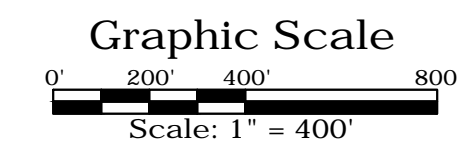
Vertical Datum Conversion
NAVD88
2.54'
MLW

Topsail Inlet Channel Conditional Survey

Topsail Inlet and Banks Channel
Pender County, NC

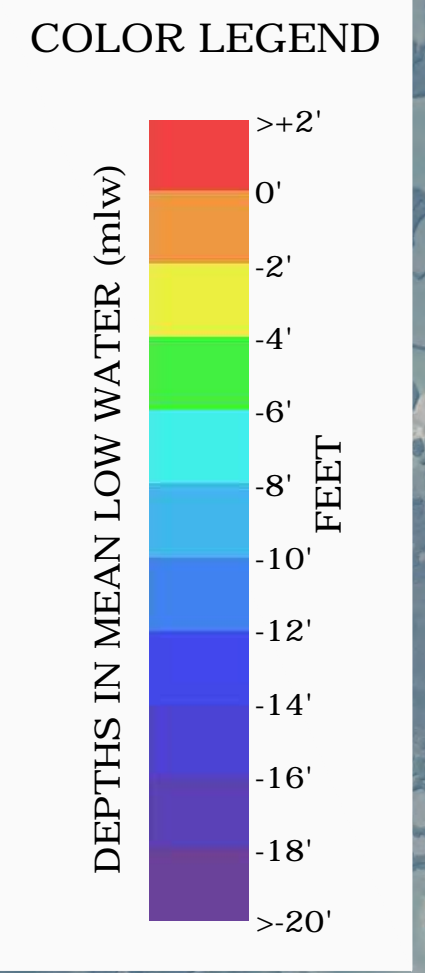
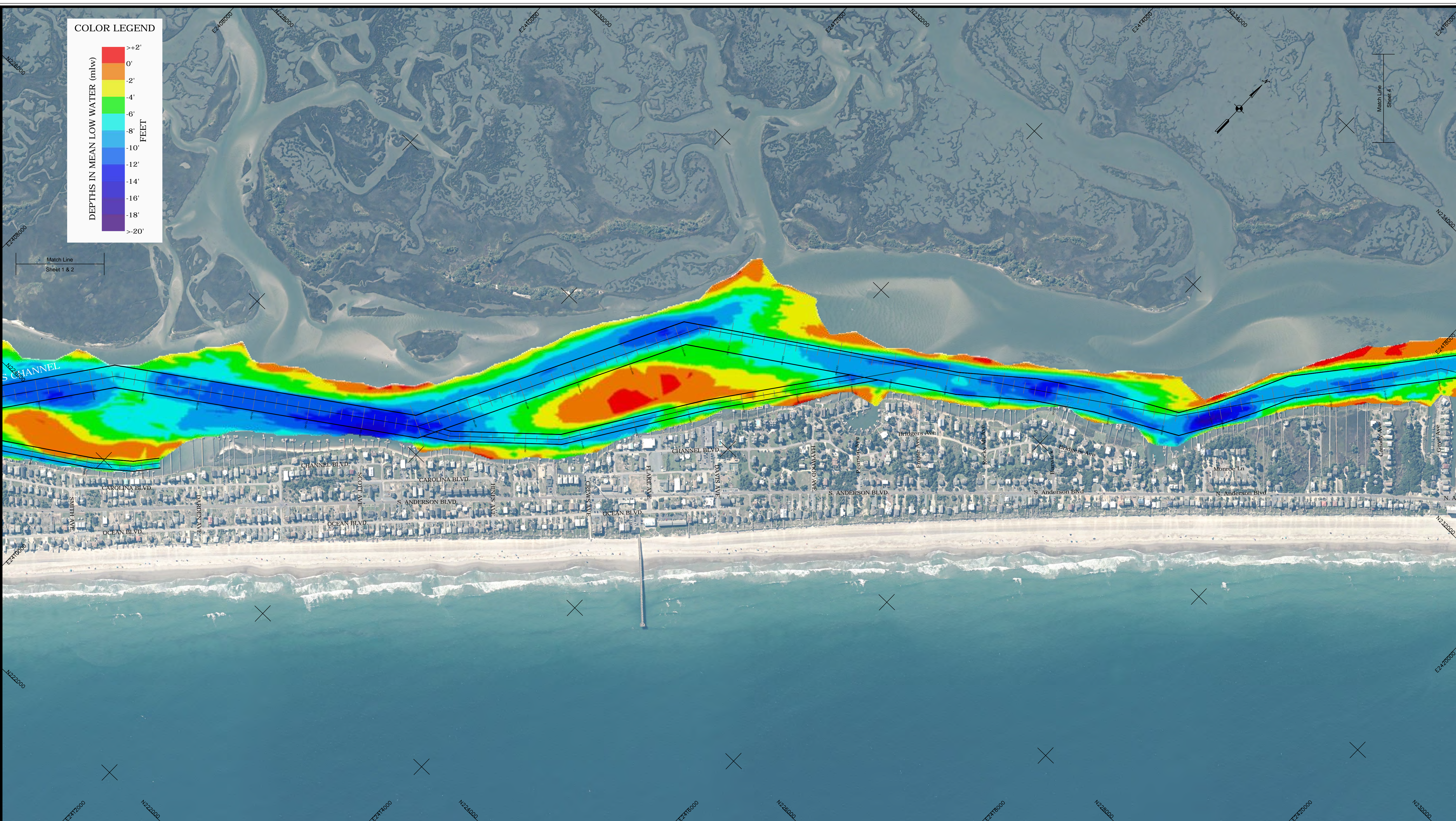
Quarterly Conditional Survey - January 2021

Plan View - Color Contour Map



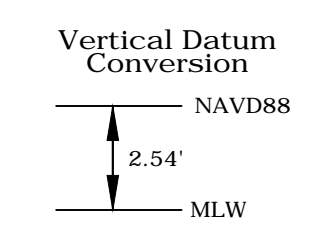
- Notes:
1. Horizontal Datum: NC State Plane - Zone 3200, NAD83, Feet
 2. Vertical Datum: Mean Low Water - Beaufort Datum
 3. Data collected by TI Coastal January 4th to January 20th, 2021 and represent conditions at that time.
 4. Aerial was flown by TerraLina Mapping Consultants Inc on July 10th, 2020.
 5. Channel Buoys were marked on January 4th, 2021. Buoy locations are subject to change due to wind and tides.

DWG NAME: Topsail CND January 2021.dwg	
DWG DATE: January 22, 2021	SURVEY DATE: January 4-20, 2021
SCALE: 1" = 400'	SHEET: 2 OF 4



TI Coastal

TI Coastal Services, Inc.
387-B N. Green Meadows Drive
Wilmington, NC 28405
910.821.1358

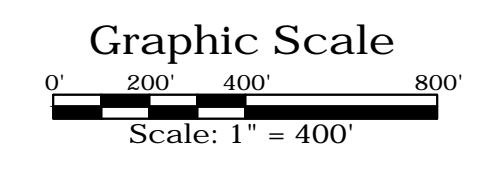


Topsail Inlet Channel Conditional Survey

Topsail Inlet and Banks Channel
Pender County, NC

Quarterly Conditional Survey - January 2021

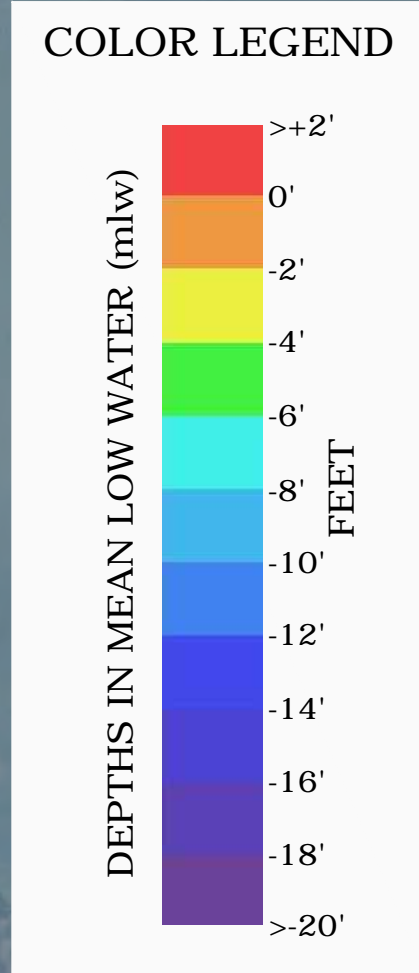
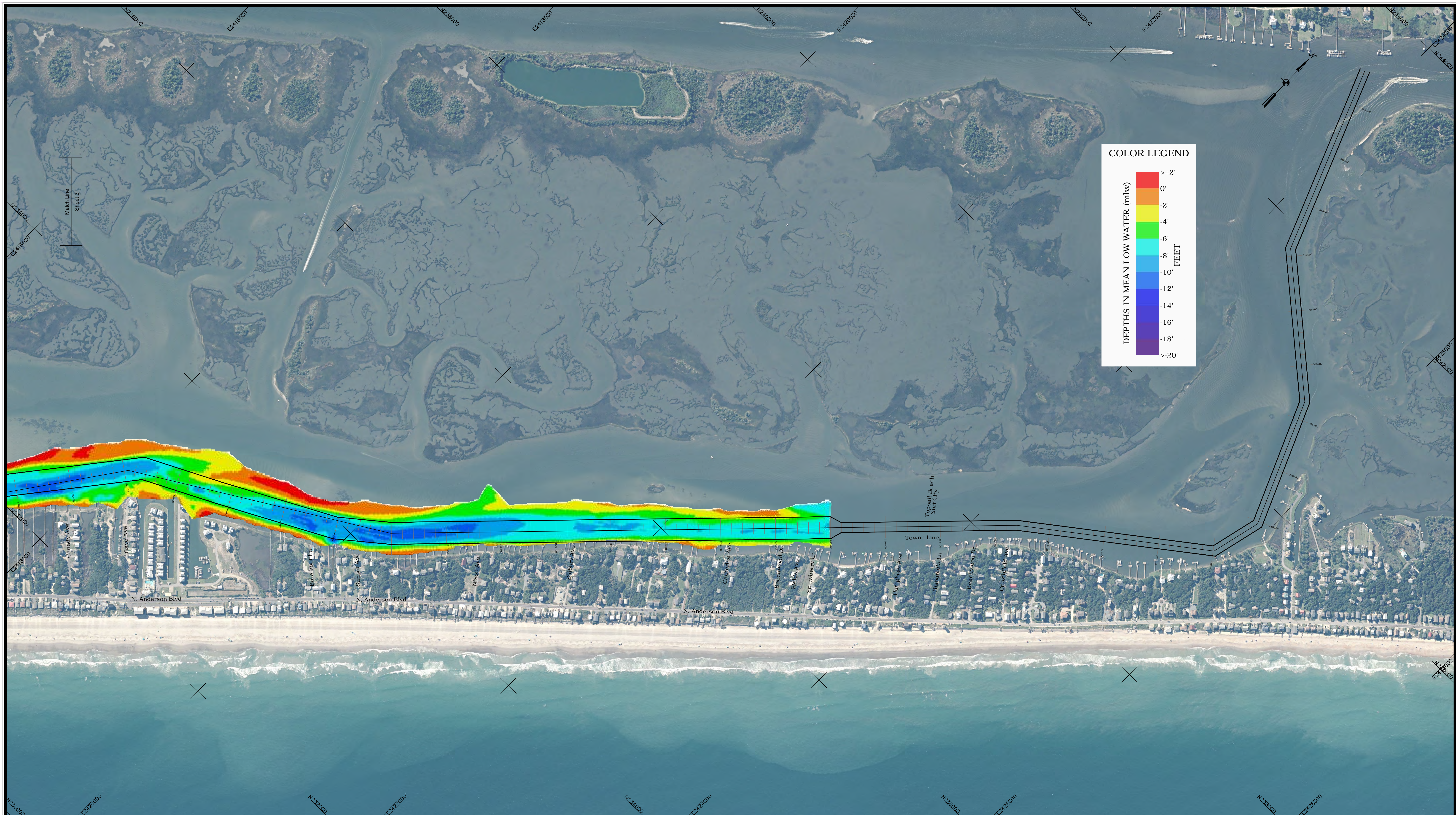
Plan View - Color Contour Map



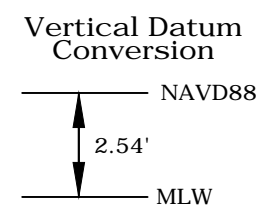
Notes:

1. Horizontal Datum: NC State Plane - Zone 3200, NAD83, Feet
2. Vertical Datum: Mean Low Water - Beaufort Datum
3. Data collected by TI Coastal January 4th to January 20th, 2021 and represent conditions at that time.
4. Aerial was flown by TerraLina Mapping Consultants Inc on July 10th, 2020.
5. Channel Buoys were marked on January 4th, 2021. Buoy locations are subject to change due to wind and tides.

DWG NAME: Topsail CND January 2021.dwg	
DWG DATE: January 22, 2021	SURVEY DATE: January 4-20, 2021
SCALE: 1" = 400'	SHEET: 3 OF 4



TI Coastal Services, Inc.
387-B N. Green Meadows Drive
Wilmington, NC 28405
910.821.1358

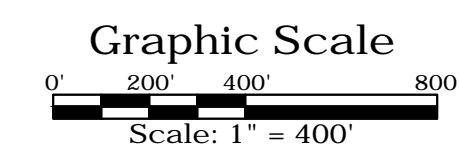


Topsail Inlet Channel Conditional Survey

Topsail Inlet and Banks Channel
Pender County, NC

Quarterly Conditional Survey - January 2021

Plan View - Color Contour Map



- Notes:
1. Horizontal Datum: NC State Plane - Zone 3200, NAD83, Feet
 2. Vertical Datum: Mean Low Water - Beaufort Datum
 3. Data collected by TI Coastal January 4th to January 20th, 2021 and represent conditions at that time.
 4. Aerial was flown by TerraLina Mapping Consultants Inc on July 10th, 2020.
 5. Channel Buoys were marked on January 4th, 2021. Buoy locations are subject to change due to wind and tides.

DWG NAME: Topsail CND January 2021.dwg	
DWG DATE: January 22, 2021	SURVEY DATE: January 4-20, 2021
SCALE: 1" = 400'	SHEET: 4 OF 4